











# General Plan Map

Last Amended: 09/10/19

## Legend

-  Syracuse Municipal Boundary
-  Parks, Agriculture, Wetlands (A-1)
-  Civic (All Zones)
-  Low Density Residential (A-1, R-1, R-2, R-3, Cluster, RPC)
-  Medium Density Residential (Cluster, R-3, RPC, PRD, Neighborhood Services)
-  High Density Residential (R-3, PRD, Neighborhood Services, Mixed Use, G.C., P.O.)
-  Commercial (G.C., P.O., Mixed Use, Neighborhood Services)
-  Industrial (Business Park, Industrial, Research Park, Mixed Use, G.C., P.O., )
-  Future West Davis Corridor & SR-193
-  Future West Davis Corridor Interchange

